










# CurriculumPRO [Geography]

			
Climate and weather	<p>autumn climate cloud cold dry season hot mild rain season snow spring summer sun temperate temperature weather weather pattern wet season wind winter</p>		
Compare and contrast	<p>characteristic climate compare difference England landscape lifestyle location population season similarity size Somalia</p>		
Data analysis	<p>compare information table</p>	<p>compare difference explore similarity</p>	
Fieldwork	<p>conclusion data data collection enquiry feature fieldwork geographical data graph human feature improve local area locality observation population record table tally tally chart visitor weather</p>	<p>collect human feature observe physical feature record</p>	
Geographical change		<p>erosion past present</p>	
Geographical resources		<p>aerial photograph</p>	

			
Human features and landmarks		<ul style="list-style-type: none"> <li>abbey</li> <li>amusement arcade</li> <li>bridge</li> <li>café</li> <li>harbour</li> <li>hotel</li> <li>landmark</li> <li>lifeboat station</li> <li>museum</li> <li>park</li> <li>shop</li> <li>statue</li> <li>street</li> <li>town</li> <li>youth hostel</li> </ul>	
Location	<ul style="list-style-type: none"> <li>country</li> <li>equator</li> <li>globe</li> <li>Northern Hemisphere</li> <li>North Pole</li> <li>Southern Hemisphere</li> <li>South Pole</li> <li>world map</li> </ul>		
Maps	<ul style="list-style-type: none"> <li>human feature</li> <li>key</li> <li>locate</li> <li>map</li> <li>physical feature</li> <li>symbol</li> </ul>	<ul style="list-style-type: none"> <li>compass</li> <li>key</li> <li>map</li> <li>picture map</li> <li>symbol</li> </ul>	<ul style="list-style-type: none"> <li>key</li> <li>map</li> <li>symbol</li> </ul>
Physical features		<ul style="list-style-type: none"> <li>arch</li> <li>bay</li> <li>beach</li> <li>cave</li> <li>cliff</li> <li>headland</li> <li>sandbank</li> <li>sand dune</li> <li>stack</li> </ul>	
Physical processes		<ul style="list-style-type: none"> <li>erode</li> <li>erosion</li> <li>material</li> </ul>	
Position	<ul style="list-style-type: none"> <li>cardinal point</li> <li>compass</li> <li>compass point</li> <li>direction</li> <li>east</li> <li>location</li> <li>north</li> <li>south</li> <li>west</li> </ul>	<ul style="list-style-type: none"> <li>cardinal point</li> <li>compass</li> <li>direction</li> <li>east</li> <li>north</li> <li>south</li> <li>travel</li> <li>west</li> </ul>	

			
Settlements and land use		<p>facility industry tourism tourist</p>	
Significant places		<p>landmark monument</p>	<p>castle palace residence stately home</p>
Sustainability	<p>carbon dioxide compost conservation damage deforestation electricity energy environment gas landfill litter protect recycle reduce reuse vehicle water</p>		
UK	<p>Atlantic Ocean Celtic Sea characteristic city coast coastline country England English Channel forest grassland highland hill human feature Irish Sea island lake landscape lowland marsh moorland mountain Northern Ireland North Sea physical feature population river Scotland size temperate climate town United Kingdom valley village Wales</p>		
World	<p>Africa Antarctica area Asia Atlantic Ocean atlas Australia (Oceania) chart country Europe Indian Ocean lake map mountain North America ocean Pacific Ocean physical feature river sea South America Southern Ocean world continent</p>	<p>Atlantic Ocean English Channel Irish Sea North Sea</p>	

